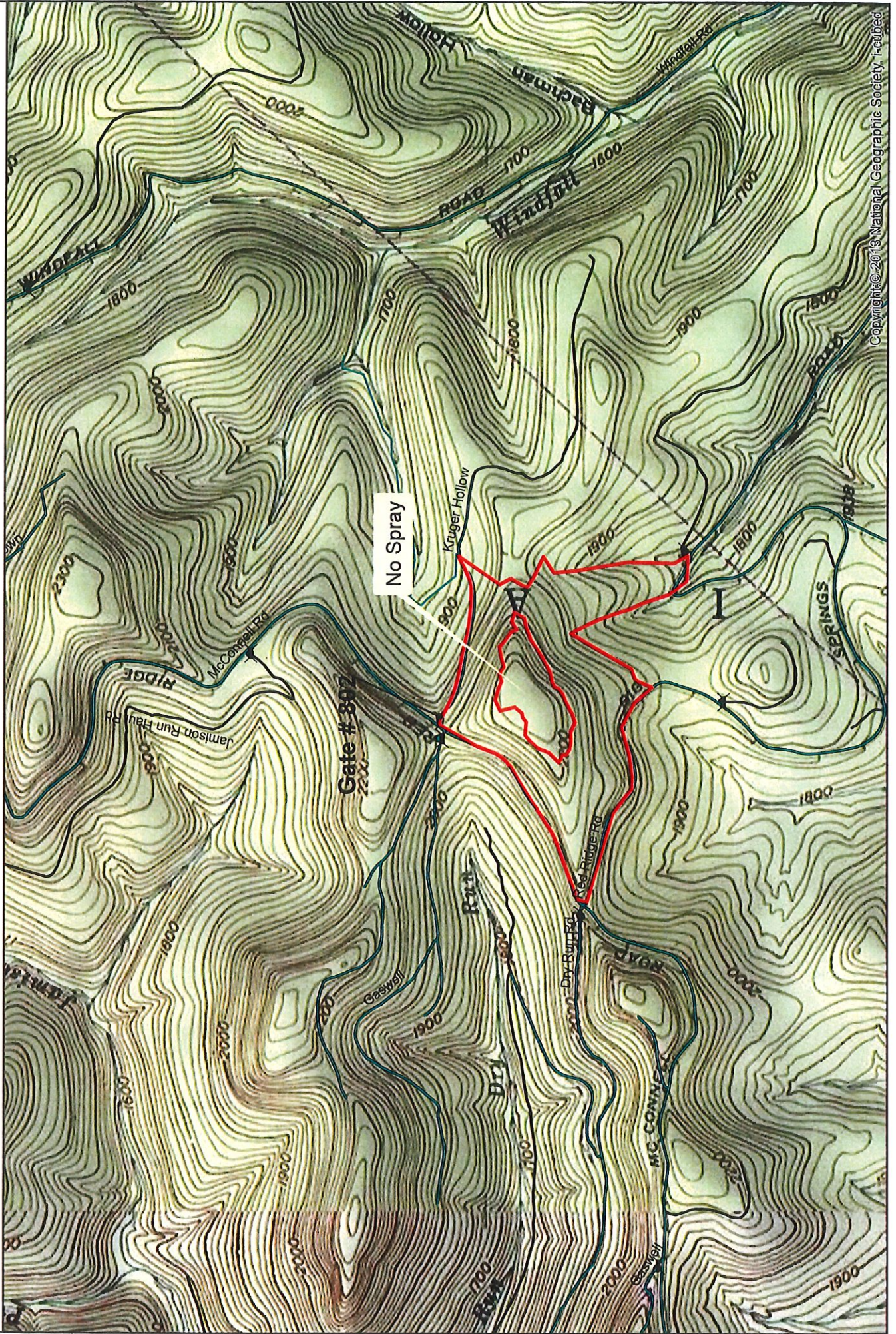




Map Date: September 19, 2019

Map Author: Jed Rimmel

Herbicide
Project Number 151945
East Fork Township, Potter County
Susquehannock State Forest
92 Acres

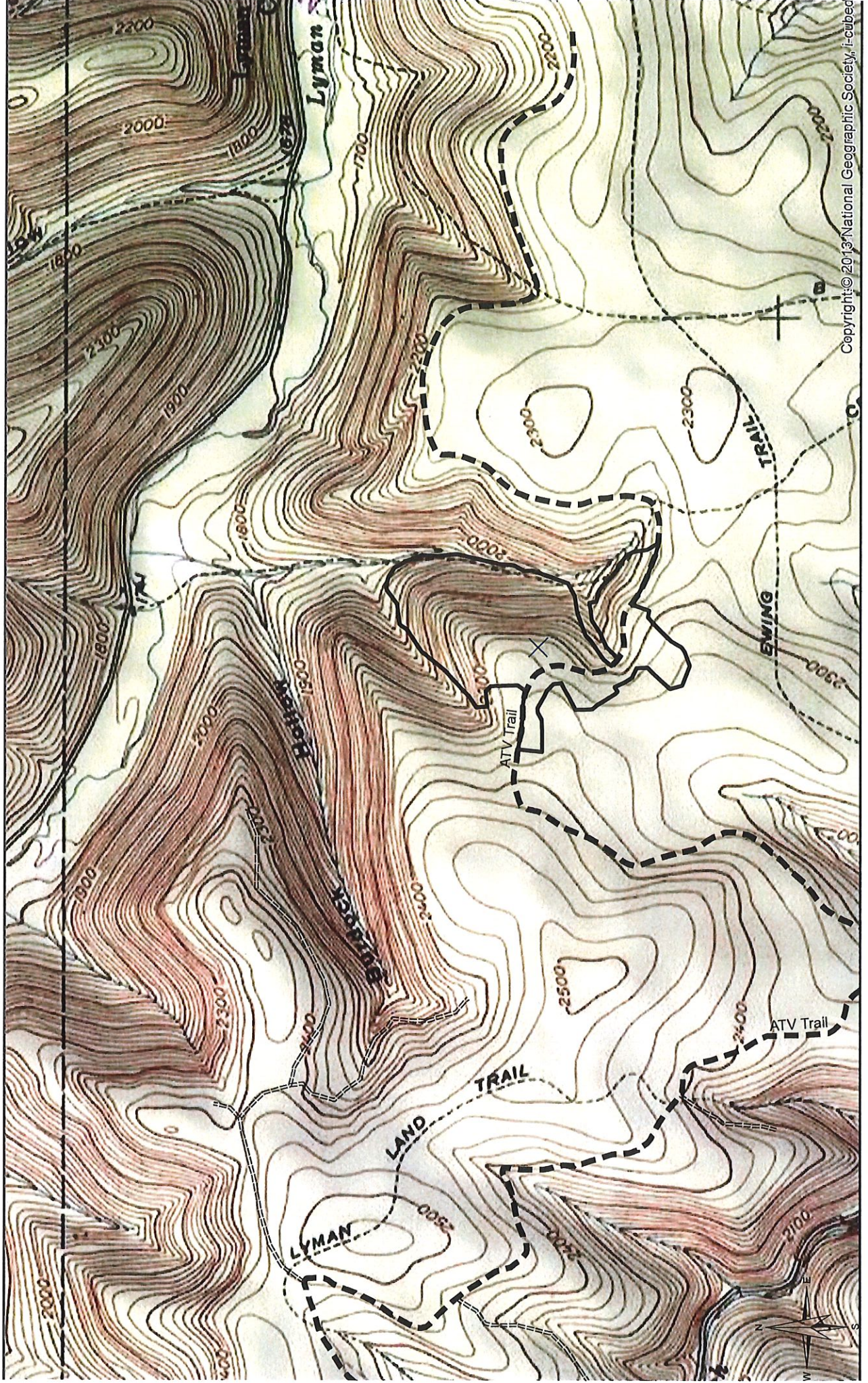


Copyright © 2018 National Geographic Society. I-cubed

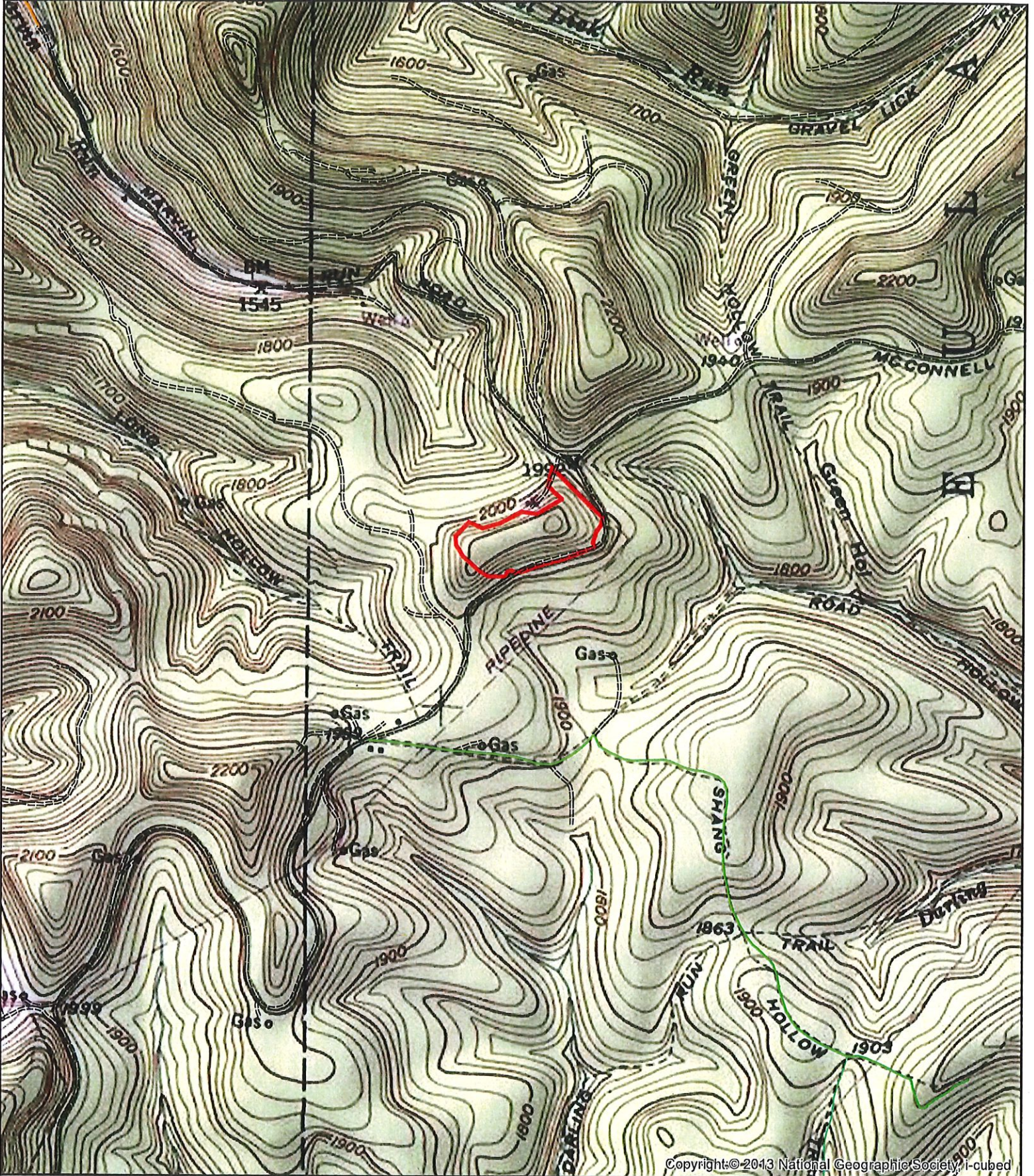
Brandon Roush
Compartment: 21
Cherry Springs Quad
West Branch Township, Potter County
Scale: 1 inch equals 0.25 miles

SUSQUEHANNOCK STATE FOREST
Project 151964

73 ACRES
Steep
Broadcast Herbicide



151962
18 Acres
Broadcast herbicide-steep
East Fork Township, Potter County
Cory Gulvas
Scale 1"=1320'



151957
57 Acres
Broadcast herbicide-steep
Abbott Township, Potter County
Cory Gulvas
Scale 1"=1320'



Herbicide (151951)

23 Acres

Chris Beaver

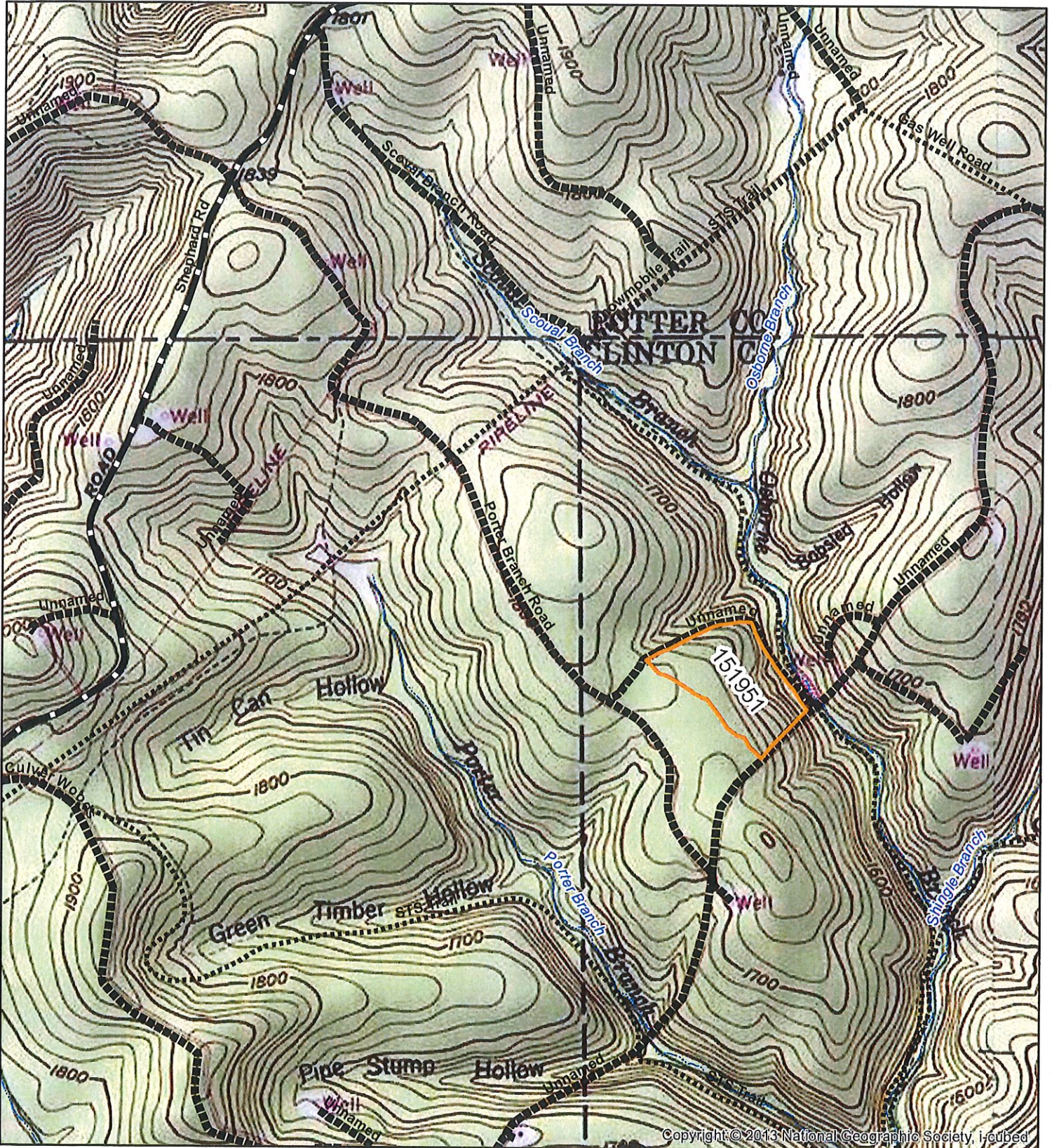
Chapman Township

Clinton County

Tamarack Quad



1"= 1320'



151946
56 Acres
Broadcast Herbicide-steep
Stewardson Township, Potter County
Cory Gulvas
Scale 1"=1320'

